

Monthly Report



January 2009

TABLE OF CONTENTS

Reporting Period Crime/Incident Reports: Total by Category & District	Pg 3
Reporting Period Property Stolen & Recovered Report: Totals	Pg 4
Reporting Period Officers Injured, Killed or Assaulted: Totals	Pg 5
Reporting Period Enforcement Action: State/Criminal Arrest Total	Pg 6
Reporting Period Enforcement Action: Ordinance Citation Total	Pg 7
Patrol Operations: Extra Patrol Total Hours by District & Location	Pg 8
Patrol Operations: Extra Patrol Detail Summary	Pg 9
Patrol Operations: Directed Area Patrol Totals by District & Location	Pg 10
Patrol Operations: Directed Area Patrol Detail Summary	Pg 11
Patrol Operations Report: Traffic Accidents Community Total by District	Pg 12
Patrol Operations: Parking Enforcement, Abandoned Vehicles, House Checks, Business Checks, & Open Doors	Pg 13
Financial Information	Pg 14
Overtime Analysis	Pg 15
Overtime Comparison	Pg 16

****KEY: RP = Reporting Period YTD = Year to Date
 LYRP = Last Year Reporting Period LYTD = Last Year to Date
 LRP = Last Reporting Period

IMPORTANT NOTE: The numbers reflected in this report are based specifically on total actuals and are NOT reflective of per capita statistics.

Reporting Period Crime/Incident Reports: Total by Category And District

	Crimes Against Persons	Crimes Against Property	Crimes Against Peace & Order	Domestic Violence	Traffic Complaint	Animal Complaint	Juveniles	Other	RP Totals	LRP Totals	% Change	LYRP Totals	% Change
District 1/Grid 1	0	1	0	1	2	0	0	3	7	10	-30.0%	11	-36.4%
District 1/Grid 2	2	0	2	0	3	0	0	3	10	24	-58.3%	21	-52.4%
District 1/Grid 3	0	0	0	0	0	0	0	0	0	3	-300.0%	1	-100.0%
District 1/Grid 4	0	1	1	1	4	0	0	5	12	9	33.3%	11	9.1%
District 1/Grid 10	0	0	0	0	0	0	0	0	0	0	0.0%	0	0.0%
District 1/Grid 11	1	3	1	0	19	1	0	13	38	32	18.8%	38	0.0%
District 1/Grid 12	0	0	0	0	5	0	0	0	5	2	150.0%	2	150.0%
District 2/Grid 5	2	2	5	0	20	0	0	11	40	57	-29.8%	50	-20.0%
District 2/Grid 16	0	0	0	0	0	0	0	0	0	0	0.0%	0	0.0%
District 3/Grid 6	0	3	7	1	7	1	0	30	49	53	-7.5%	49	0.0%
District 4/Grid 7	1	2	5	1	3	2	0	12	26	22	18.2%	21	23.8%
District 4/Grid 15	0	0	0	0	0	0	0	0	0	0	0.0%	0	0.0%
District 5/Grid 8	0	0	4	0	6	0	0	8	18	32	-43.8%	33	-45.5%
District 6/Grid 9	1	4	1	1	21	0	9	15	52	43	20.9%	59	-11.9%
District 6/Grid 13	0	0	0	0	1	0	0	0	1	1	0.0%	0	100.0%
District 6/Grid 14	0	0	0	0	0	0	0	0	0	0	0.0%	0	0.0%
Other	0	0	0	0	0	0	0	2	2	4	-50.0%	6	-66.7%
TOTALS	7	16	26	5	91	4	9	102	260	292	-11.0%	302	-13.9%

Reporting Period Property Stolen & Recovered Report: Totals

Value of Property Stolen

	RP Totals	LRP Totals	LYRP Totals
District 1/Grid 1	\$ -	\$ -	\$ -
District 1/Grid 2	\$ -	\$ 1,630.00	\$ -
District 1/Grid 3	\$ -	\$ -	\$ -
District 1/Grid 4	\$ 425.00	\$ -	\$ -
District 1/Grid 10	\$ -	\$ -	\$ -
District 1/Grid 11	\$ 3,280.00	\$ 1,000.00	\$ 96.00
District 1/Grid 12	\$ -	\$ -	\$ -
District 2/Grid 5	\$ -	\$ 60.00	\$ 600.00
District 2/Grid 16	\$ -	\$ -	\$ -
District 3/Grid 6	\$ 151.00	\$ -	\$ 452.00
District 4/Grid 7	\$ 2,284.00	\$ -	\$ -
District 4/Grid 15	\$ -	\$ -	\$ -
District 5/Grid 8	\$ -	\$ -	\$ -
District 6/Grid 9	\$ 1,086.00	\$ 287.00	\$ 540.00
District 6/Grid 13	\$ -	\$ -	\$ -
District 6/Grid 14	\$ -	\$ -	\$ -
TOTALS	\$ 7,226.00	\$ 2,977.00	\$ 1,688.00

Value of Property Recovered

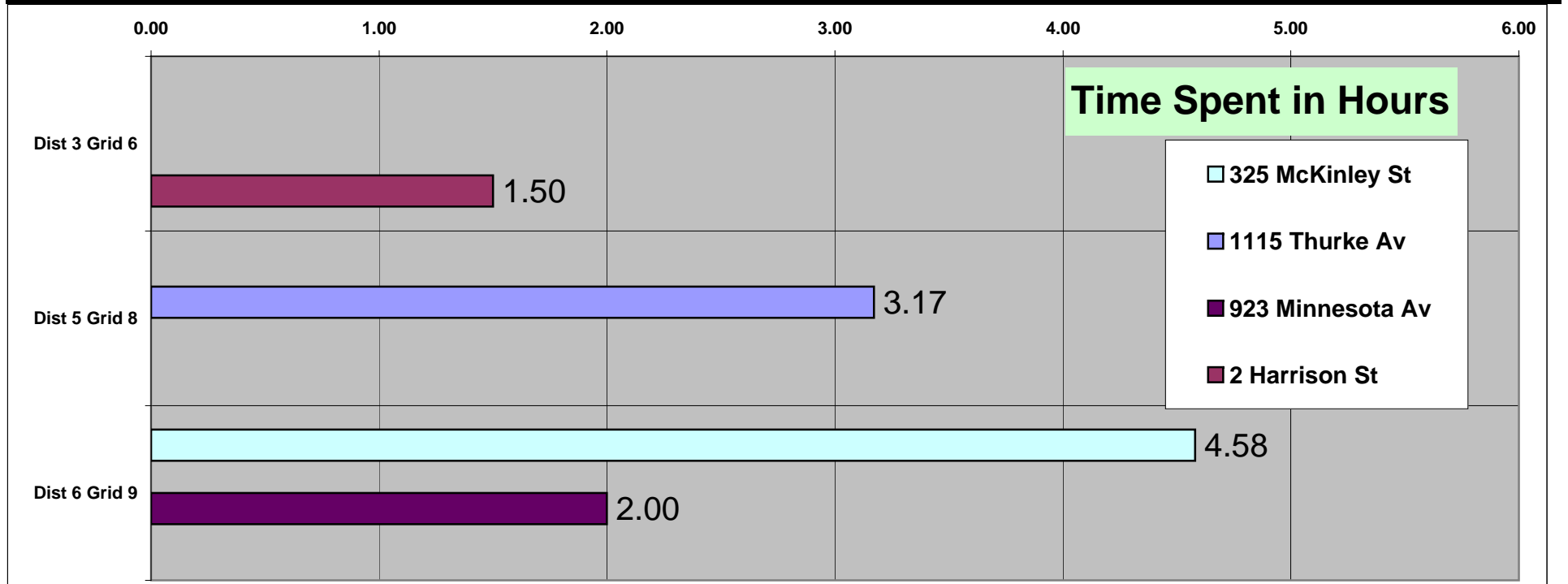
	RP Totals	LRP Totals	LYRP Totals
District 1/Grid 1	\$ -	\$ -	\$ -
District 1/Grid 2	\$ -	\$ -	\$ -
District 1/Grid 3	\$ -	\$ -	\$ -
District 1/Grid 4	\$ -	\$ -	\$ -
District 1/Grid 10	\$ -	\$ -	\$ -
District 1/Grid 11	\$ -	\$ -	\$ 60.00
District 1/Grid 12	\$ -	\$ -	\$ -
District 2/Grid 5	\$ -	\$ 100.00	\$ -
District 2/Grid 16	\$ -	\$ -	\$ -
District 3/Grid 6	\$ -	\$ -	\$ -
District 4/Grid 7	\$ 1,834.00	\$ -	\$ -
District 4/Grid 15	\$ -	\$ -	\$ -
District 5/Grid 8	\$ -	\$ -	\$ -
District 6/Grid 9	\$ 175.00	\$ -	\$ 10.00
District 6/Grid 13	\$ -	\$ -	\$ -
District 6/Grid 14	\$ -	\$ -	\$ -
TOTALS	\$ 2,009.00	\$ 100.00	\$ 70.00

Reporting Period Officers Injured, Killed or Assaulted: Totals

	2009 January Totals	Year to Date Totals	2008 January Totals	Last Year to Date Totals
Use of Force Incidents	1	1	0	0
Officers Involved	2	2	0	0
Officers Injured	1	1	0	0
Officers Killed	0	0	0	0
Officers Assaulted	0	0	0	0
Subjects Involved	1	1	0	0
Subjects Injured	0	0	0	0

Patrol Operations: Extra Patrol Total Hours by District & Location

	Dist 1 Grid 1	Dist 1 Grid 2	Dist 1 Grid 3	Dist 1 Grid 4	Dist 1 Grid 10	Dist 1 Grid 11	Dist 1 Grid 12	Dist 2 Grid 5	Dist 2 Grid 16	Dist 3 Grid 6	Dist 4 Grid 7	Dist 4 Grid 15	Dist 5 Grid 8	Dist 6 Grid 9	Dist 6 Grid 13	Dist 6 Grid 14	Other	RP Totals	LRP Totals	LYRP Totals
325 McKinley St														4.58				4.58	3.50	7.33
1115 Thurke Av													3.17					3.17	5.08	5.92
923 Minnesota Av														2.00				2.00	0.75	0.33
2 Harrison St										1.50								1.50	0.00	0.00
Swan Dr/Robin Dr																		0.00	0.00	6.08
Minnesota Av/Blackbird St																		0.00	0.00	2.00
403 Wisconsin Av																		0.00	4.42	0.00
Prospect Av/Winnebago St																		0.00	17.08	0.00
TOTAL HOURS	0	0	0	0	0	0	0	0	0	1.5	0	0	3.17	6.58	0	0	0	11.25	30.83	21.66



NOTE: Addresses or intersections are used for activity tracking purposes and may not be reflective of the total area monitored.

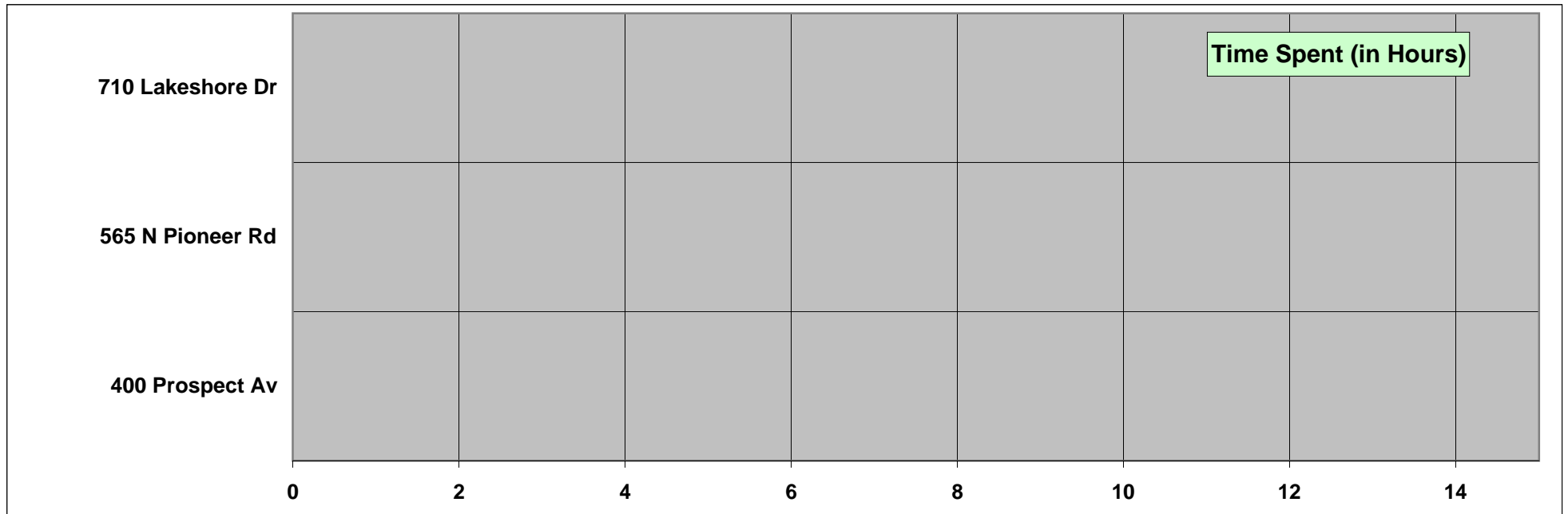
Patrol Operations: Extra Patrol Detail Summary

Addresses	Cause/Summary	Contacts	Status
325 McKinley St	Standing Extra Patrol at School	0	Active
1115 Thurke Av	Standing Extra Patrol at School	0	Active
923 Minnesota Av	Standing Extra Patrol at School	0	Active
2 Harrison St	Citizen request due to concerns of vandalism	0	Cancelled

NOTE: Addresses or intersections are used for activity tracking purposes and may not be reflective of the total area monitored.

Patrol Operations: Directed Area Patrol Totals Hours by District & Location

	Dist 1 Grid 1	Dist 1 Grid 2	Dist 1 Grid 3	Dist 1 Grid 4	Dist 1 Grid 10	Dist 1 Grid 11	Dist 1 Grid 12	Dist 2 Grid 5	Dist 2 Grid 16	Dist 3 Grid 6	Dist 4 Grid 7	Dist 4 Grid 15	Dist 5 Grid 8	Dist 6 Grid 9	Dist 6 Grid 13	Dist 6 Grid 14	Other	RP Totals	LRP Totals	LYRP Totals
400 Prospect Av																		0	0	0
565 N Pioneer Rd																		0	0	0
710 Lakeshore Dr																		0	0	0
Gaslight Terrace																		0	0	0
TOTAL HOURS	0	0	0	0	0	0	0	0	0	0	0	0	0	0	0	0	0	0	0	0



NOTE: Addresses or intersections are used for activity tracking purposes and may not be reflective of the total area monitored.


Patrol Operations: Directed Area Patrol Detail Summary

Addresses	Cause/Summary	Contacts	Status
	No Directed Area Patrols in January 2009		

NOTE: Addresses or intersections are used for activity tracking purposes and may not be reflective of the total area monitored.

Patrol Operations: Traffic Accidents Community Total

	Reportable	Non-Reportable	RP Totals	LRP Totals	% Change	LYRP Totals	% Change	Hit & Run	Injuries	Fatalities	RP Totals	LRP Totals	% Change	LYRP Totals	% Change
District 1/Grid 1	0	1	1	1	0.0%	0	100.0%	0	0	0	0	0	0.0%	0	0.0%
District 1/Grid 2	0	0	0	0	0.0%	0	0.0%	0	0	0	0	0	0.0%	0	0.0%
District 1/Grid 3	0	0	0	0	0.0%	0	0.0%	0	0	0	0	0	0.0%	0	0.0%
District 1/Grid 4	1	1	2	0	200.0%	0	200.0%	1	0	0	1	0	100.0%	0	100.0%
District 1/Grid10	0	0	0	0	0.0%	0	0.0%	0	0	0	0	0	0.0%	0	0.0%
District 1/Grid11	0	0	0	2	-200.0%	1	-100.0%	0	0	0	0	0	0.0%	0	0.0%
District 1/Grid12	0	0	0	0	0.0%	0	0.0%	0	0	0	0	0	0.0%	0	0.0%
District 2/Grid 5	3	1	4	7	-42.9%	2	100.0%	1	0	0	1	0	100.0%	1	0.0%
District 2/Grid 16	0	0	0	0	0.0%	0	0.0%	0	0	0	0	0	0.0%	0	0.0%
District 3/Grid 6	1	0	1	3	-66.7%	2	-50.0%	1	0	0	1	0	100.0%	0	100.0%
District 4/Grid 7	2	0	2	0	200.0%	0	200.0%	0	0	0	0	0	0.0%	0	0.0%
District 4/Grid 15	0	0	0	0	0.0%	0	0.0%	0	0	0	0	0	0.0%	0	0.0%
District 5/Grid 8	0	1	1	3	-66.7%	0	100.0%	1	0	0	1	0	100.0%	0	100.0%
District 6/Grid 9	2	0	2	2	0.0%	1	100.0%	2	0	0	2	0	200.0%	0	200.0%
District 6/Grid 13	1	0	1	0	100.0%	0	100.0%	0	0	0	0	0	0.0%	0	0.0%
District 6/Grid 14	0	0	0	0	0.0%	0	0.0%	0	0	0	0	0	0.0%	0	0.0%
Other	0	0	0	0	0.0%	0	0.0%	0	0	0	0	0	0.0%	0	0.0%
TOTALS	10	4	14	18	-22.2%	6	133.3%	6	0	0	6	0	600.0%	1	500.0%



**Patrol Operations: Parking Enforcement, Abandoned Vehicles, House Checks, Business Checks,
Business Checks, SIFA/1037 (Self Initiated Field Activity/Suspicious) & Open Doors**

Parking Enforcement						House Checks					Abandoned Vehicles				
DISTRICTS	RP Totals	LRP Totals	% Change	LYRP Totals	% Change	RP Totals	LRP Totals	% Change	LYRP Totals	% Change	RP Totals	LRP Totals	% Change	LYRP Totals	% Change
District 1/Grid 1	0	0	0%	0	0%	18	1	1700%	26	-31%	0	0	0%	2	-200%
District 1/Grid 2	0	0	0%	2	-200%	17	23	-26%	28	-39%	0	1	-100%	4	-400%
District 1/Grid 3	0	0	0%	0	0%	0	0	0%	0	0%	0	0	0%	0	0%
District 1/Grid 4	0	0	0%	0	0%	0	0	0%	0	0%	0	0	0%	0	0%
District 1/Grid 10	0	0	0%	0	0%	0	0	0%	0	0%	0	0	0%	0	0%
District 1/Grid 11	0	1	-100%	0	0%	0	0	0%	0	0%	0	2	-200%	1	-100%
District 1/Grid 12	0	0	0%	0	0%	0	0	0%	0	0%	0	0	0%	0	0%
District 2/Grid 5	1	8	-88%	6	-83%	18	29	-38%	10	80%	0	1	-100%	0	0%
District 2/Grid 16	0	0	0%	0	0%	0	0	0%	0	0%	0	0	0%	0	0%
District 3/Grid 6	0	16	-1600%	4	-400%	22	9	144%	1	2100%	1	0	100%	0	100%
District 4/Grid 7	0	14	-1400%	8	-800%	0	0	0%	58	-5800%	0	0	0%	1	-100%
District 4/Grid 15	0	0	0%	0	0%	0	0	0%	0	0%	0	0	0%	0	0%
District 5/Grid 8	1	31	-97%	12	-92%	19	0	1900%	0	1900%	1	1	0%	0	100%
District 6/Grid 9	9	6	50%	2	350%	0	0	0%	64	-6400%	2	1	100%	1	100%
District 6/Grid 13	0	0	0%	0	0%	0	0	0%	0	0%	0	0	0%	0	0%
District 6/Grid 14	0	0	0%	0	0%	0	0	0%	0	0%	0	0	0%	0	0%
Other	0	0	0%	0	0%	0	0	0%	0	0%	0	0	0%	0	0%
TOTALS	11	76	-86%	34	-68%	94	62	52%	187	-50%	4	6	-33%	9	-56%

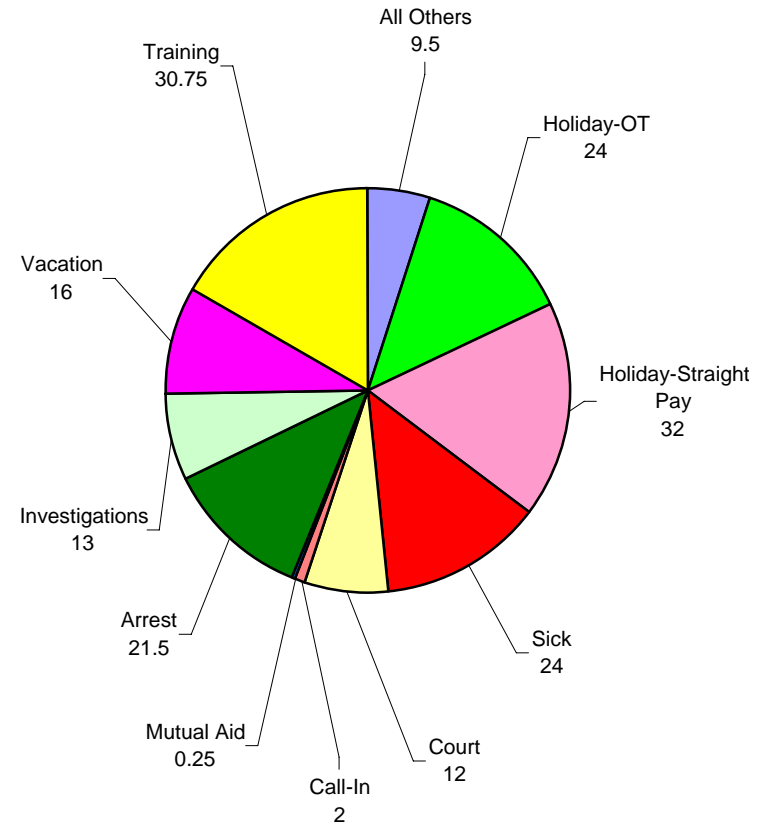
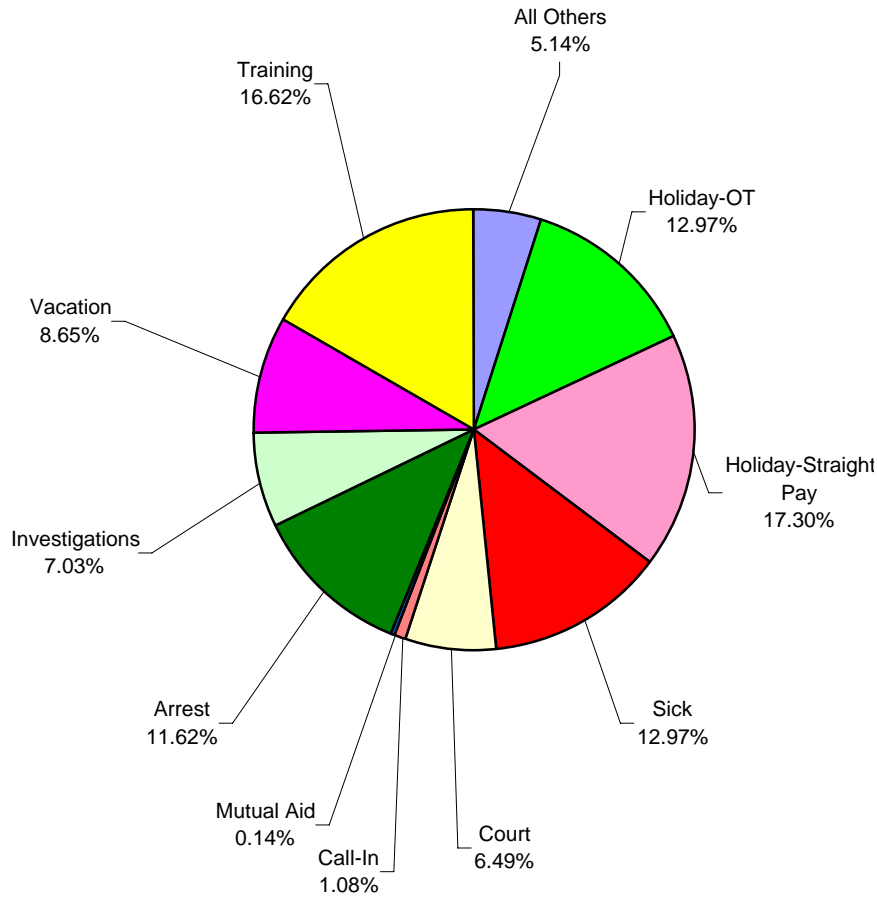
Business Checks						SIFA/1037					Open Doors				
	RP Totals	LRP Totals	% Change	LYRP Totals	% Change	RP Totals	LRP Totals	% Change	LYRP Totals	% Change	RP Totals	LRP Totals	% Change	LYRP Totals	% Change
Totals	338	115	194%	422	-20%	3	6	-50%	2	50%	5	3	67%	3	67%

Financial Information

Municipal Court Fines/Forfeitures	2009	2008		Fond du Lac Clerk of Courts Fines/Forfeitures	2009	2008
January	\$ 3,808.50	\$ 2,335.87		January	\$ -	\$ -
February	\$ -	\$ 3,238.00		February	\$ -	\$ -
March	\$ -	\$ 3,577.25		March	\$ -	\$ -
April	\$ -	\$ 2,222.30		April	\$ -	\$ -
May	\$ -	\$ 1,965.66		May	\$ -	\$ 112.50
June	\$ -	\$ 2,102.50		June	\$ -	\$ -
July	\$ -	\$ 1,356.00		July	\$ -	\$ -
August	\$ -	\$ 2,310.00		August	\$ -	\$ -
September	\$ -	\$ 3,435.53		September	\$ -	\$ -
October	\$ -	\$ 4,179.84		October	\$ -	\$ -
November	\$ -	\$ 4,053.57		November	\$ -	\$ 37.50
December	\$ -	\$ 2,921.60		December	\$ -	\$ -
Year to Date Amount	\$ 3,808.50	\$ 33,698.12		Year to Date Amount	\$ -	\$ 150.00
Other Revenue	RP Totals	LRP Totals	LYRP Totals	YTD	LYTD	
Parking Tickets	\$ 425.00	\$ 1,055.00	\$ 420.00	\$ 425.00	\$ 420.00	
Bike Licenses	\$ -	\$ 5.00	\$ -	\$ -	\$ -	
Operators Licenses	\$ 80.00	\$ 40.00	\$ 95.00	\$ 80.00	\$ 95.00	
Vehicle Lockout Fees	\$ 90.00	\$ 120.00	\$ 90.00	\$ 90.00	\$ 90.00	
Copies	\$ 12.92	\$ 24.55	\$ 6.85	\$ 12.92	\$ 6.85	
Miscellaneous	\$ -	\$ -	\$ 20.00	\$ -	\$ 20.00	
Totals	\$ 607.92	\$ 1,244.55	\$ 631.85	\$ 607.92	\$ 631.85	

OVERTIME BY PERCENT

OVERTIME BY HOURS



Total Hours: 185

**OVERTIME TAKEN AS PAY
OVERTIME TAKEN AS COMP**

**47.50 Hrs
137.50 Hrs**

Note: Previous years overtime analysis included only that taken in overtime pay.

Reason for Overtime	RP	LRP	LYRP
	Jan-09	Dec-08	Jan-08
Arrest Related	21.5	37.25	4.75
Public Relations	0	0.75	0
Vacation/Personal Day/etc.	16	32	0
Holiday Related - Time & 1/2	24	72	48
Holiday Related - Straight Pay	32	64	32
Court Related	12	7.5	4
Sick Leave	24	8	9
Training Related	30.75	49.25	65.7
Investigative	13	17.5	0
Call-In	2	4.5	4
Family Medical Leave	0	0	8
Mutual Aid	0.25	0	0
Department Meeting	0	0	19.5
Total Other	9.5	14.75	1.25
Total Overtime Hours	185	307.5	196.2

Reason for Overtime	RP %	LRP%	LYRP %
	Jan-09	Dec-08	Jan-08
Arrest Related	11.62%	12.11%	2.42%
Public Relations	0.00%	0.24%	0.00%
Vacation/Personal Day/etc.	8.65%	10.41%	0.00%
Holiday Related - Time & 1/2	12.97%	23.41%	24.46%
Holiday Related - Straight Pay	17.30%	20.81%	16.31%
Court Related	6.49%	2.44%	2.04%
Sick Leave	12.97%	2.60%	4.59%
Training Related	16.62%	16.02%	33.49%
Investigative	7.03%	5.69%	0.00%
Call-In	1.08%	1.46%	2.04%
Family Medical Leave	0.00%	0.00%	4.08%
Mutual Aid	0.14%	0.00%	0.00%
Department Meeting	0.00%	0.00%	9.94%
Total Other	5.14%	4.80%	0.64%
Total Overtime Hours	100.00%	100.00%	100.00%